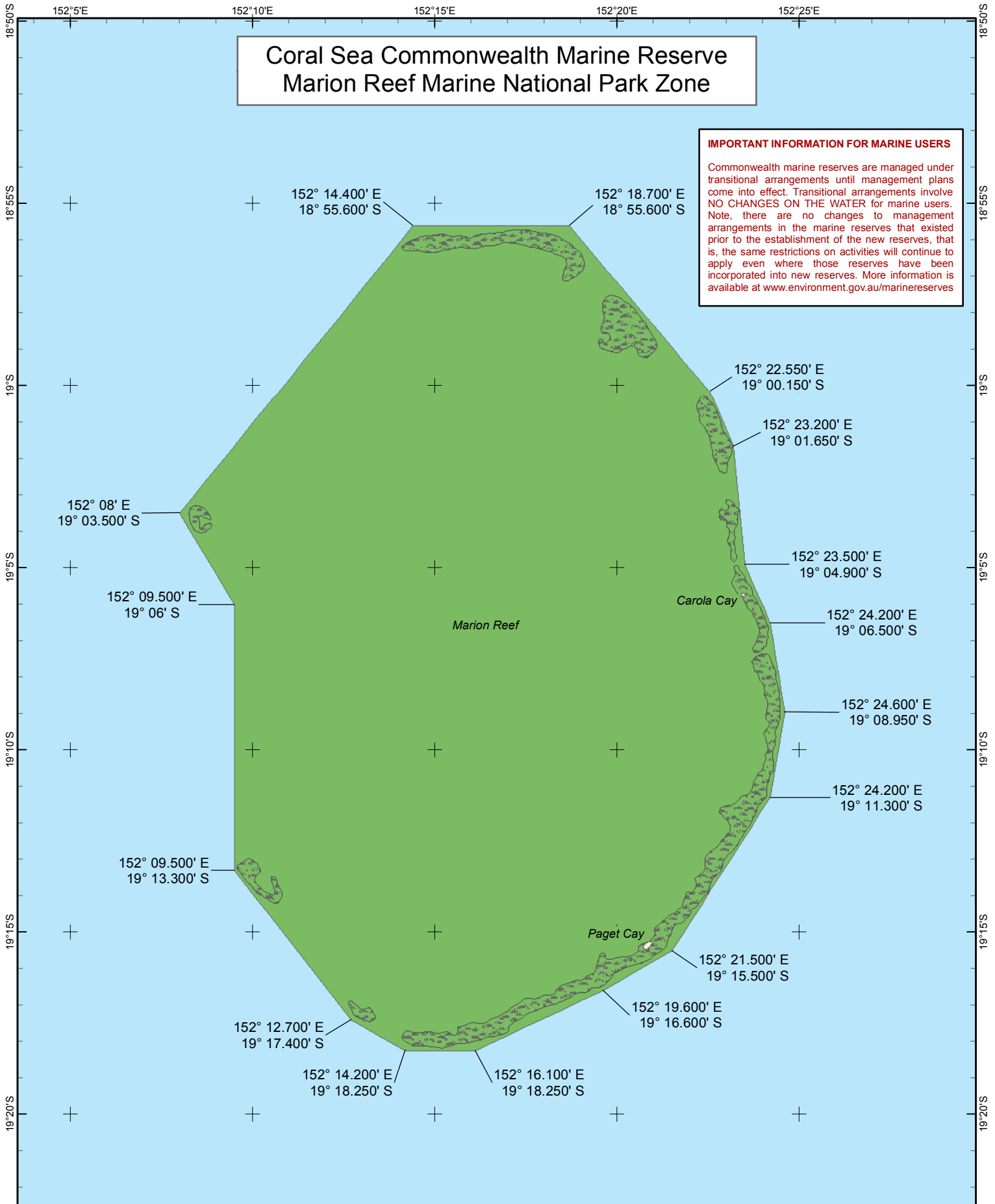


Coral Sea Commonwealth Marine Reserve Marion Reef Marine National Park Zone

IMPORTANT INFORMATION FOR MARINE USERS

Commonwealth marine reserves are managed under transitional arrangements until management plans come into effect. Transitional arrangements involve **NO CHANGES ON THE WATER** for marine users. Note, there are no changes to management arrangements in the marine reserves that existed prior to the establishment of the new reserves, that is, the same restrictions on activities will continue to apply even where those reserves have been incorporated into new reserves. More information is available at www.environment.gov.au/marinereserves




Zoning

- Marine National Park Zone (IUCN II)
- Multiple Use Zone (IUCN VI)


Marine features

- Islet/Cay
- Dry reef

NOT FOR NAVIGATIONAL PURPOSES



Approximate scale



Projection: Geographics
Datum: GDA94 (effectively WGS84)

Coordinates are expressed in degrees and minutes. Where gazetted boundaries are not specified as whole minutes, the coordinates shown have been rounded to 3 decimal places of a minute (+/- 1 metre of gazetted coordinates).

Straight lines of this reserve, other than meridians and parallels, are geodesic lines (shortest line between points), they are not lines of constant bearing (rhumb line or loxodrome).

Australian Government data sources:
DoE (2013): Australia's network of Commonwealth Marine Reserves
JCU (2011): Great Barrier Reef and Coral Sea Geomorphic Features

Produced by the Environmental Resources Information Network (ERIN)
Australian Government Department of the Environment.
© Commonwealth of Australia, 2013